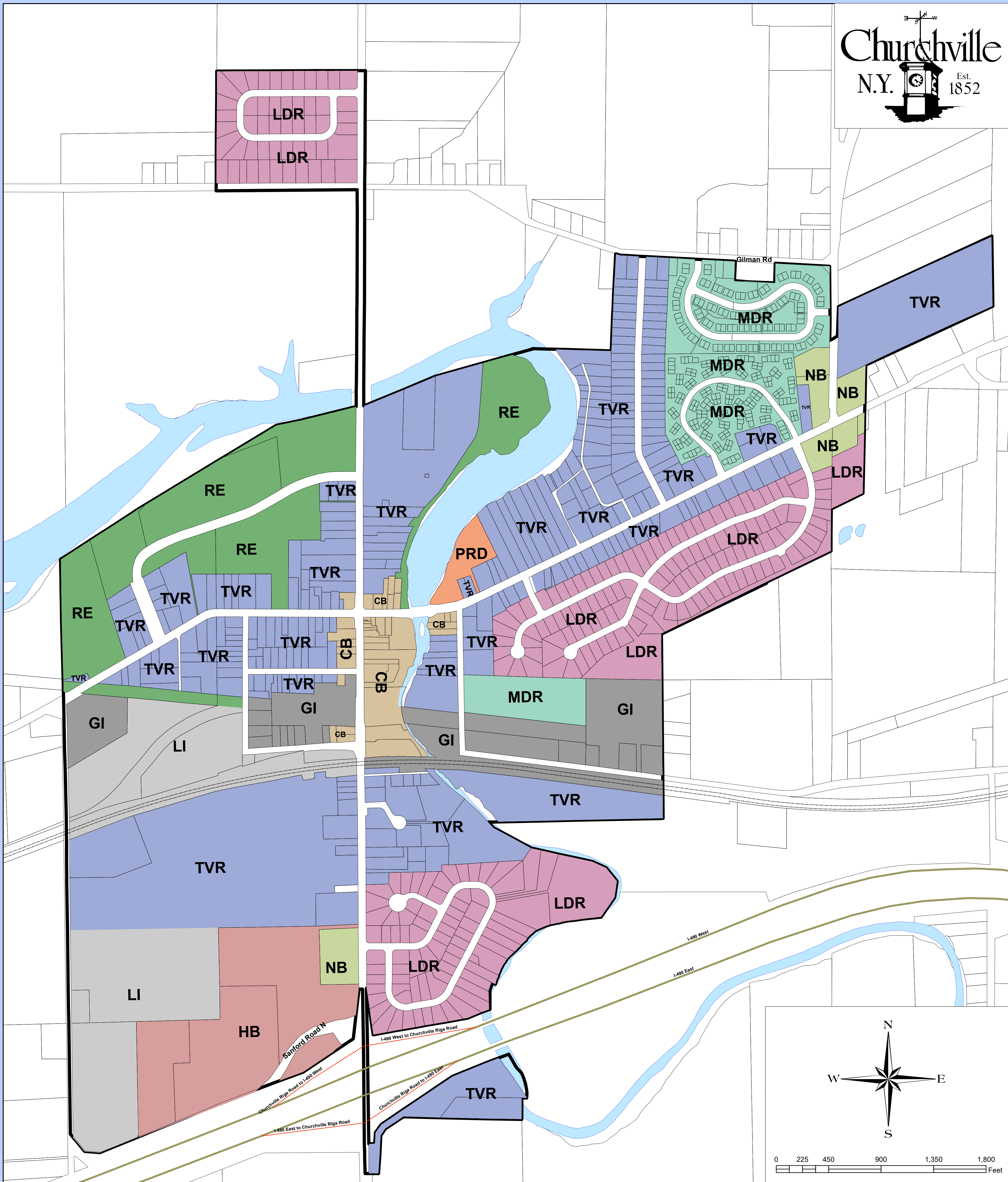


OFFICIAL ZONING MAP











VILLAGE OF CHURCHVILLE

COUNTY OF MONROE

STATE OF NEW YORK



Legend

 Recreation/Education (RE)	 Neighborhood Business (NB)
 Planned Residential Development (PRD)	 Central Business (CB)
 Low Density Residential (LDR)	 Highway Business (HB)
 Traditional Village Residential (TVR)	 Light Industrial (LI)
 Mixed Density Residential (MDR)	 General Industrial (GI)

The undersigned Village Clerk of the Village of Churchville, County of Monroe, and State of New York, hereby certifies that this is the Official Zoning Map of the Village of Churchville, as originally adopted June 6, 1955, with all subsequent amendments to such map incorporated and indicated thereon, as of the date of this certification. This map was prepared as authorized by resolution of the Village Board, Adopted 10/23/2023.

10/23/2023
Date

Stacy L. Stanton
Clerk/Treasurer